

## McLeod County, Minnesota

Farm 7137

Tract 7928



### 2017 Program Year





Map Created May 09, 2017







Unless otherwise noted:

- Shares are 100% operator
- Crops are non-irrigated
- Corn = yellow for grain
- Soybeans = common soybeans for grain
- Wheat = HRS, HRW = Grain
- Sunflower = Oil, Non-Oil = Grain
- Oats and Barley = Spring for grain
- Rye = for grain
- Peas = process
- Alfalfa, Mixed Forage AGM, GMA, IGS = for forage
- Beans = Dry Edible
- NAG = for GZ
- Canola = Spring for seed

### Common Land Unit

-  Non-Cropland
-  Cropland
-  Tract Boundary
-  PLSS

### Wetland Determination Identifiers

-  Restricted Use
-  Limited Restrictions
-  Exempt from Conservation
-  Compliance Provisions

Tract Cropland Total: 68.32 acres

